



struction, no base flood elevations determined.

**ZONE V** Coastal flood with velocity hazard (wave action); no base flood elevations determined.

**ZONE VE** Coastal flood with velocity hazard (wave action); base flood elevations determined.

 **FLOODWAY AREAS IN ZONE AE**

 **OTHER FLOOD AREAS**




**ZONE X** Areas of 500-year flood; areas of 100-year flood with average depths of less than 1 foot or with drainage areas less than 1 square mile; and areas protected by levees from 100-year flood.

**OTHER AREAS**

**ZONE X** Areas determined to be outside 500-year floodplain.

**ZONE D** Areas in which flood hazards are undetermined.

**UNDEVELOPED COASTAL BARRIERS†**

*230 E. Brundrett is in this highly desirable area.*